











Legend

-  Roads
-  Parcels
- Zoning Districts**
-  Commercial
-  Developmental
-  Developmental Multi-Family
-  Hamlet Residential
-  Center Commercial
-  Light Commercial
-  Rural Residential/Agricultural
-  Service Commercial

This map is computer generated using data acquired by Elan Planning & Design, Inc. from various sources and is intended only for reference, conceptual planning and presentation purposes. This map is not intended for and should not be used to establish boundaries, property lines, location of objects or to provide any other information typically needed for construction or any other purpose when engineered plans or land surveys are needed.

Town of New Baltimore Zoning Map
 Adopted January 5, 2009
 Pursuant to Local Law 2 of 2009